

Floodbusters

Project HydroCams



The Team



**Jennie
Butch**

Team Lead



**Nathan
Hill**

Architect



**Noah
Gooby**

**Client
Communications**



**Jade
Meskill**

Archivist



**Dylan
Anderson**

**Release
Manager**

Capstone Instructor: Michael Leverington

Capstone Mentor: Vahid Nikoonejad Fard

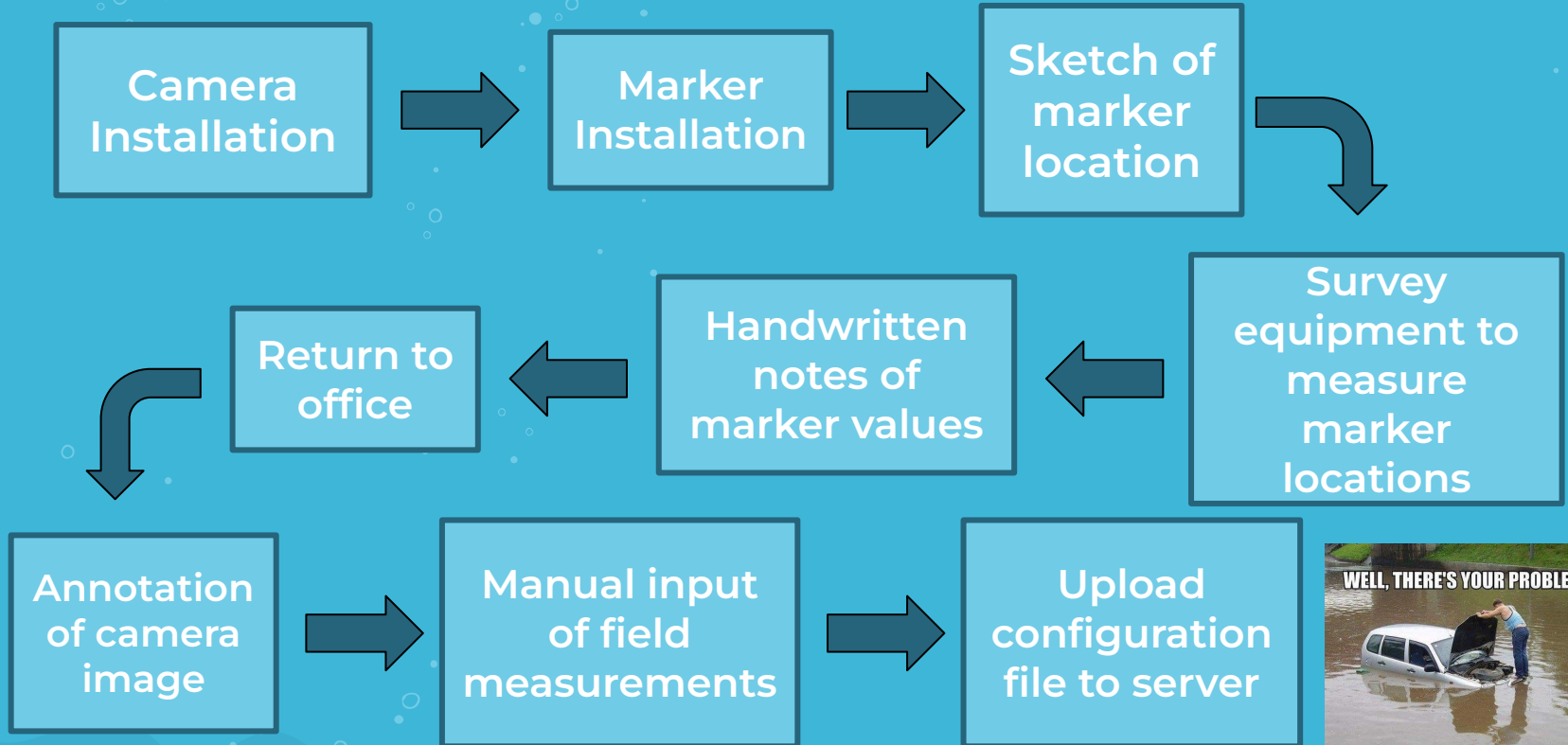
Our Client

- Professor of Computer Science and researcher - SICCS NAU
- Cofounder of the FloodAware Project, overseeing the development of HydroCams
- Dr. Doerry's Goals for HydroCams:
 - Easy to Install
 - Affordable
 - Solar Powered
 - Cell-Connected



Dr. Eck Doerry

Current Process



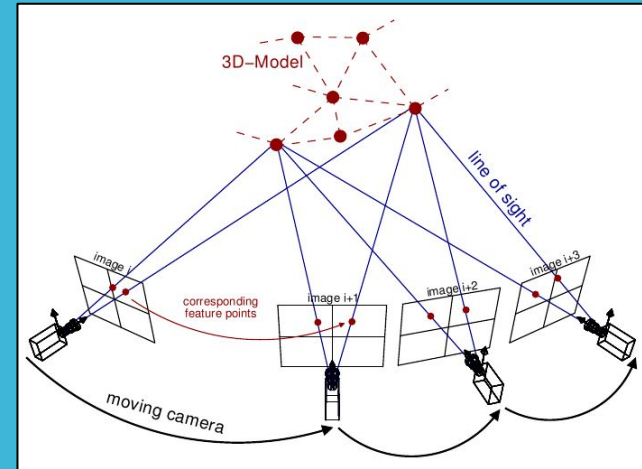
Problem Statement

- Current flood monitoring systems require expensive and labor-intensive processes to generate calibration files
- Specialized, expensive surveying equipment
- Highly trained installation technicians
- Relies on hand drawn images and notes
- Manual input and annotation
- Prone to user error requiring repeat trips back to camera site



Solution Overview

- Online Image Workbench
 - Manually select markers and input measurements
- Computer Vision (CV)
 - Enables automatic detection of markers and zero point
- Structure from Motion (SfM)
 - Automatically calculate all 3D measurements
- Mobile Application
 - Take and upload images on-site



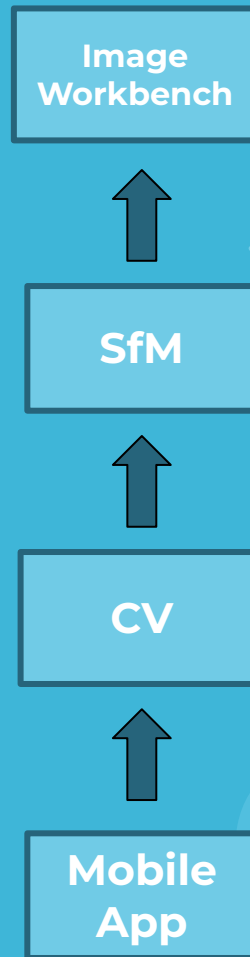
Key Requirements

After some deliberation with our client, and a review of the project documents, we settled on the following key requirements:

- Browser-agnostic image workbench front end
 - For marker identification
- Supporting back end
 - To handle image fetching and storing
- Basic CV marker identification program
- Depth measurements using SfM
- Mobile application
 - Take images; Send and receive data in the field

Functional Requirements

- Image Workbench Front End
 - Image Upload
 - Navigation
 - Markup
 - Calibration / Annotation Output
- Automatic Marker Identification via CV
- 3D Measurements via SfM
- Mobile App
 - Camera Functionality
 - Server Communication




Performance Requirements

- Quick computation times
 - CV / SfM should take < 2 minutes total
- Long-term data storage
 - Images and calibration files should be stored until no longer necessary
- UI/UX
 - Non-technical users should be capable of using the interface
- Reliability
- Maintainability

Environmental Requirements

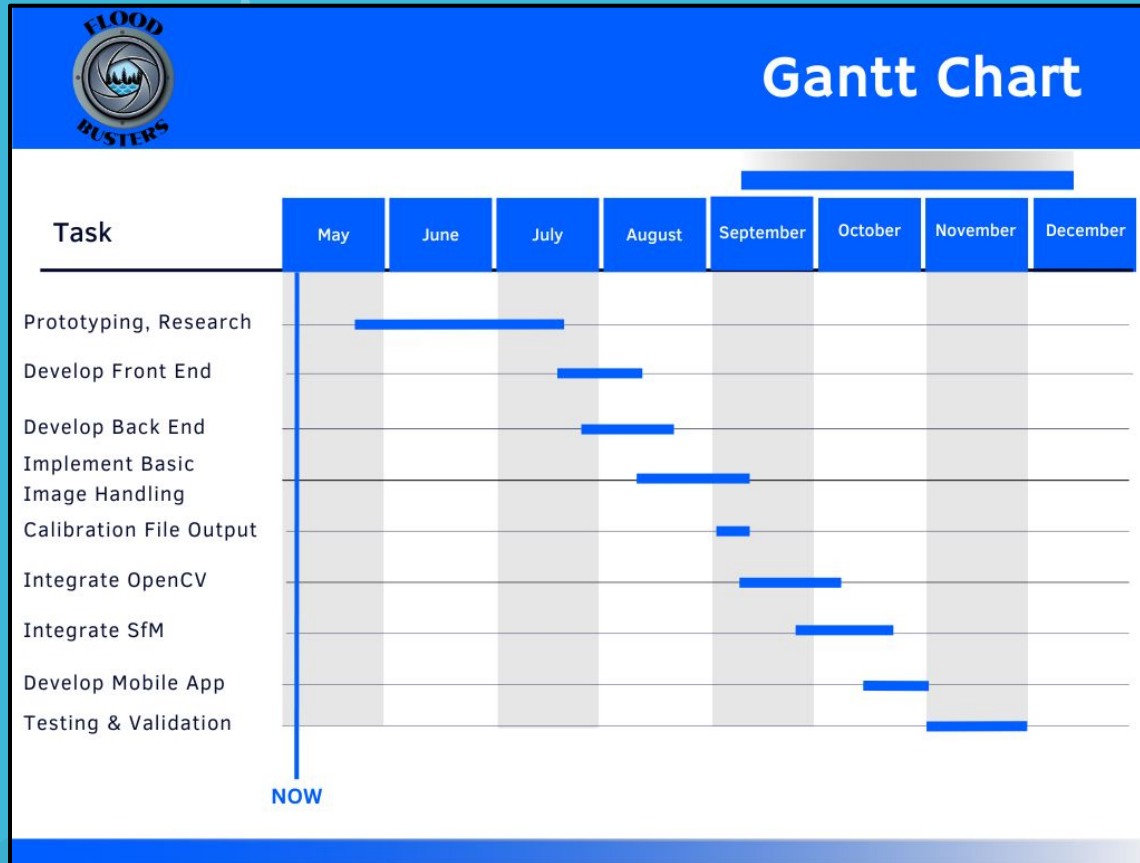
- HydroCam installation hardware
 - Limited camera resolution
 - Limited network connectivity
- Mobile OS compatibility
- Browser compatibility
- Limited hardware compatibility



Risks and Feasibility

- Calculation Inaccuracies
 - Potential inaccuracies from CV or SfM could lead to misidentification of floods
- Injury during HydroCam Installation
 - Requirement of multiple images for SfM can introduce physical risks for technicians on rough terrain
- Destruction of Markers
 - Markers may be damaged or displaced by weather, wildlife, etc.
 - Renders the on-site camera useless

Schedule



Conclusion

- Flooding regularly wreaks havoc on lives and property
- Current flood monitoring systems are too cumbersome and expensive to be practical or effective
- Our solution involves an online image workbench that utilizes a live network of cameras, computer vision, and structure from motion to automate flood detection
- Our next steps include prototyping and thorough testing / research
- We are confident that our efforts will revolutionize the world of flood detection, saving lives and millions of dollars in the process

Thank you!

Questions?