

Hydro Citizens

Citizens Science Mobile App for Hydrology Reporting

Mentors: Dr. Eck Doerry,
Dr. Benjamin Ruddell

Client: Dr. Benjamin Ruddell

Luis Arroyo, Logan Brewer, Ryan Ladwig,
Kelli Ruddy





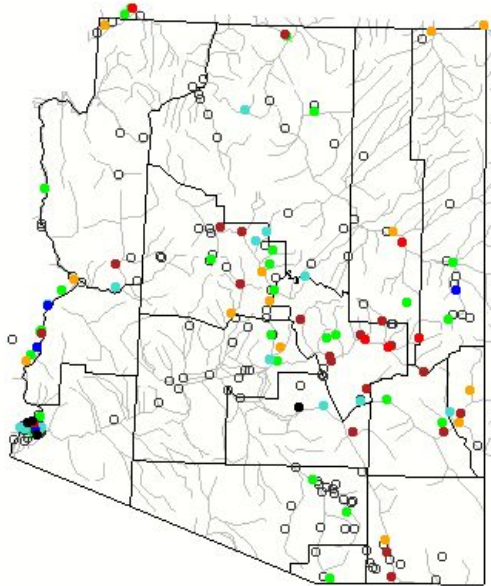
Why Hydrological Data Collection is Important

- Flood Prevention
 - Better warnings
 - Flood preparation
- Water Management
 - Measure river flow, runoff levels
 - Infrastructure design
- Public Education Knowledge
 - Influence how community votes for public officials based on how important they think water management is
 - When to evacuate



What's Wrong With The Current System?

Friday, November 17, 2017 14:30ET



- USGS - United States Geological Survey
- The USGS installs stream gage sensors that monitor water level
- Works with the National Weather Service to provide emergency flood data



Current Implementation

- Dr. Benjamin Ruddell
 - Associate Professor at NAU
 - Complex Systems Informatics Laboratory
- Dr. Robert Pastel
 - Associate Professor at Michigan Tech



- Very basic data collection
 - Build a station
 - Take a picture with their phones
 - Upload the picture to the website
- Drawbacks
 - Only works on the website
 - Requires an internet connection
 - No instant feedback
 - Slow process





Key Requirements

- Mobile
- Offline Functionality
 - Access graphs
- Geolocation
 - Pull users location
- Image Processing
 - Calculate water height on phone
- Database Management
 - Store collected data and images
- User Accounts
 - Option to create account
- Gamification
 - Notifications and data visualization

Our Solution Overview



- We are creating a mobile app that creates a fast way for users to collect hydrological data from stations that are set up in small or ephemeral waterways
- Key features
 - Works on mobile
 - No internet connection required
 - Instant display of data on collection
 - Quick process



Implementation Overview

Platform

Android, iOS

Application Framework

Meteor, PhoneGap, Android Studio

Gamification (Notifications)

Firebase, **Twilio**

Gamification (Visualization)

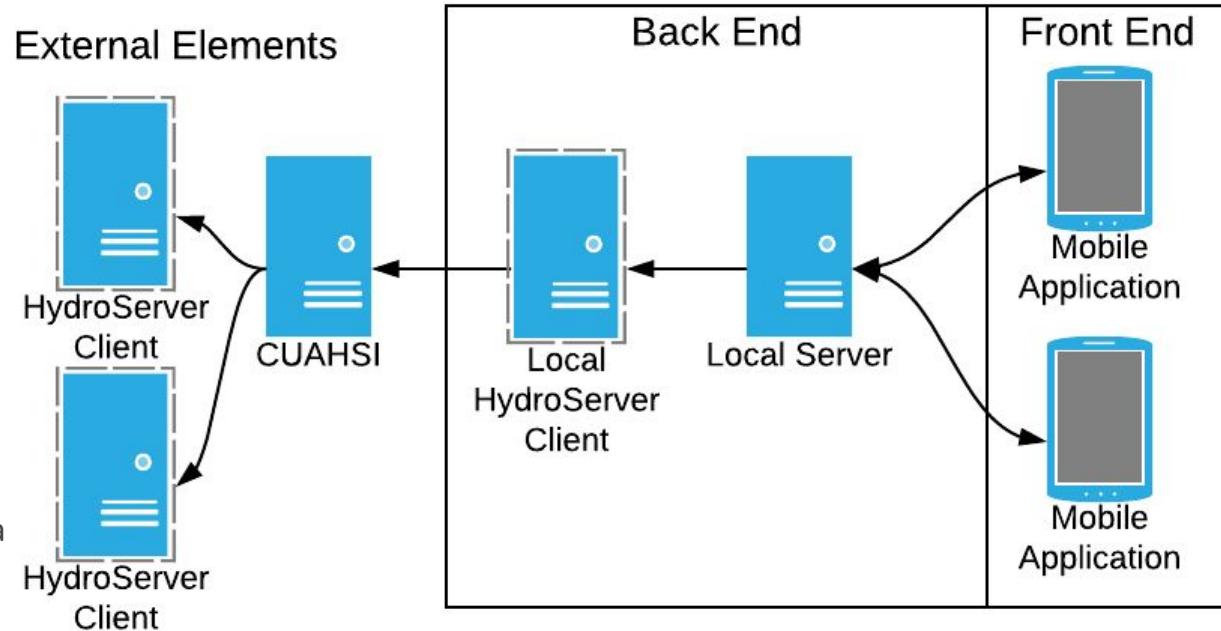
Charts.js, D3.js

Database

MongoDB, MySQL, Apache Cassandra

Computer Vision

OpenCV, Tracking JS, JS Feat

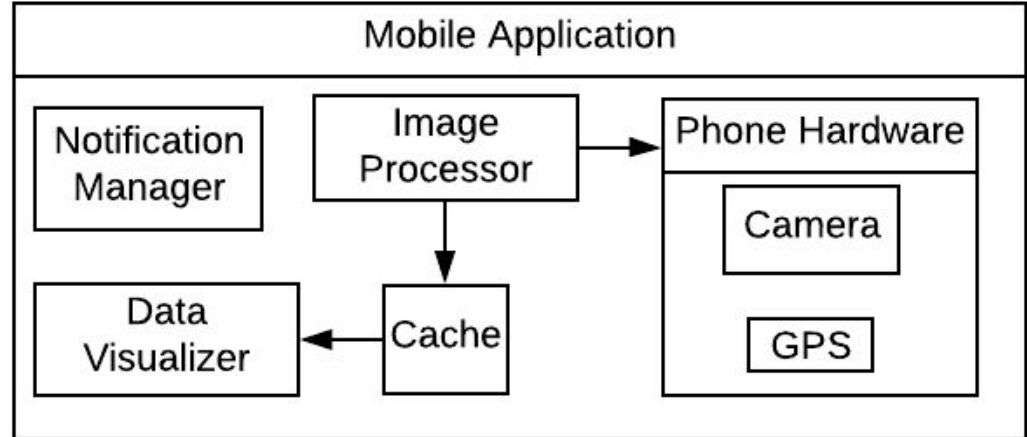




Architecture Overview (Mobile Application)

Key Design Features:

- Image Processing
- Notifications
- Data Visualization

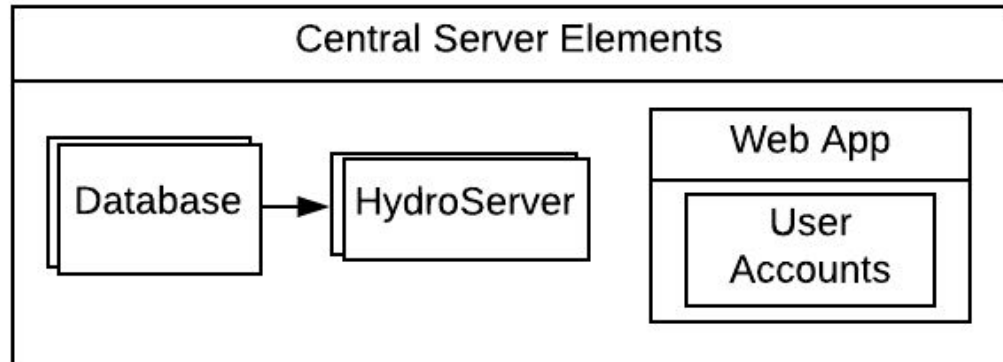




Architecture Overview (Central Server)

Key Design Features:

- Data Distribution
- User Accounts





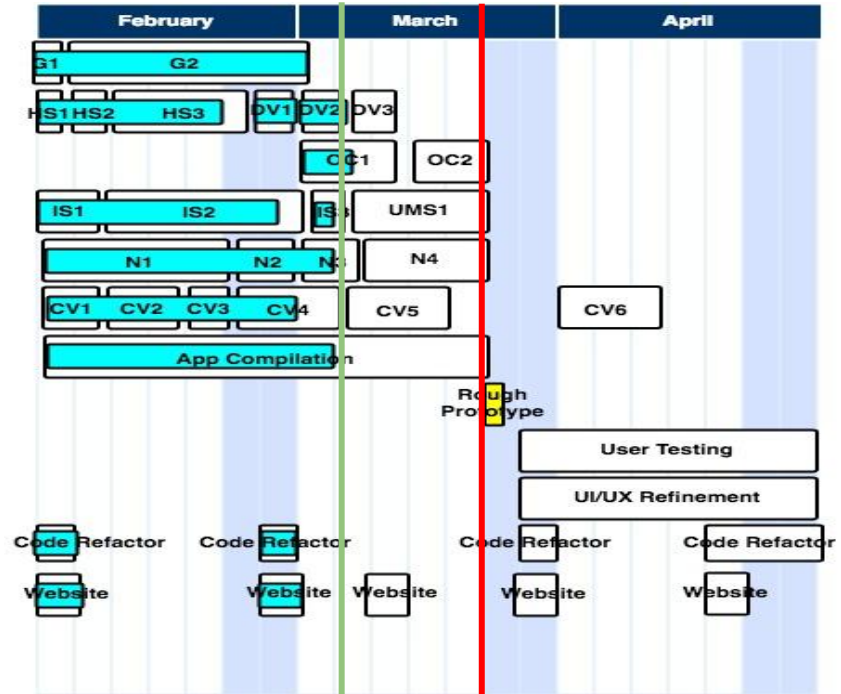
Challenges and Resolutions

- Previous Challenges:
 - MongoDB
 - Split the collection into pieces using GridFS.
 - OpenCV
 - Modify the build settings
 - Send offline and online notifications
 - Send SMS text messages.
- Current Challenges:
 - Meteor 1.6.1
 - Downgrade to Meteor 1.6
 - Image Uploading
 - Upload the image's information



Schedule

- Geolocation (G)
- HydroServer (HS)
- Data Visualization (DV)
- Offline Capabilities (OC)
- Image and User Information Storing (IS)
- User Management System (UMS)
- Notification (N)
- Computer Vision (CV)
- App Compilation





Conclusion

Key Functionalities

1. Mobile application
2. Offline functionalities
3. Data Visualization



Hydro Citizens