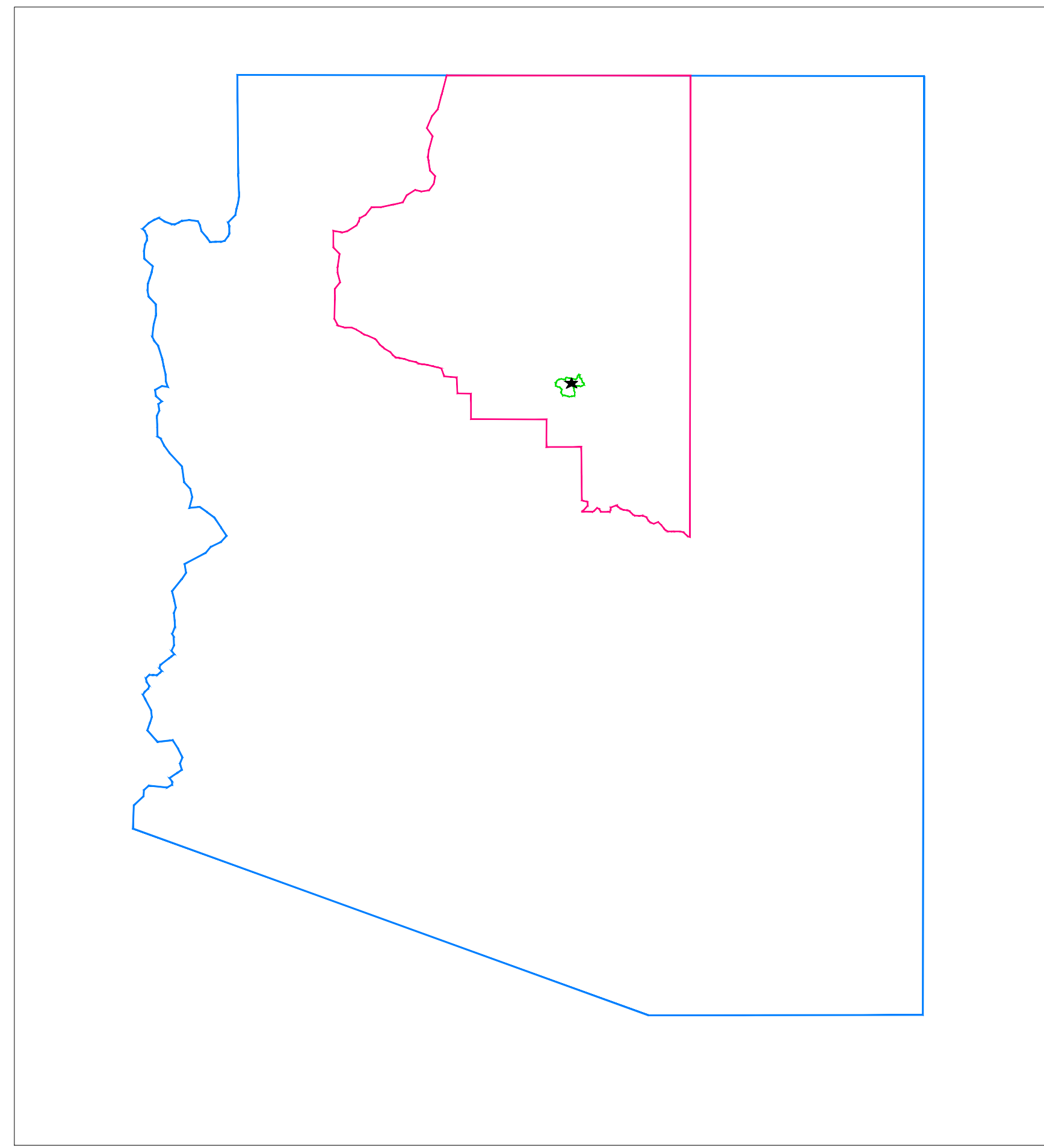
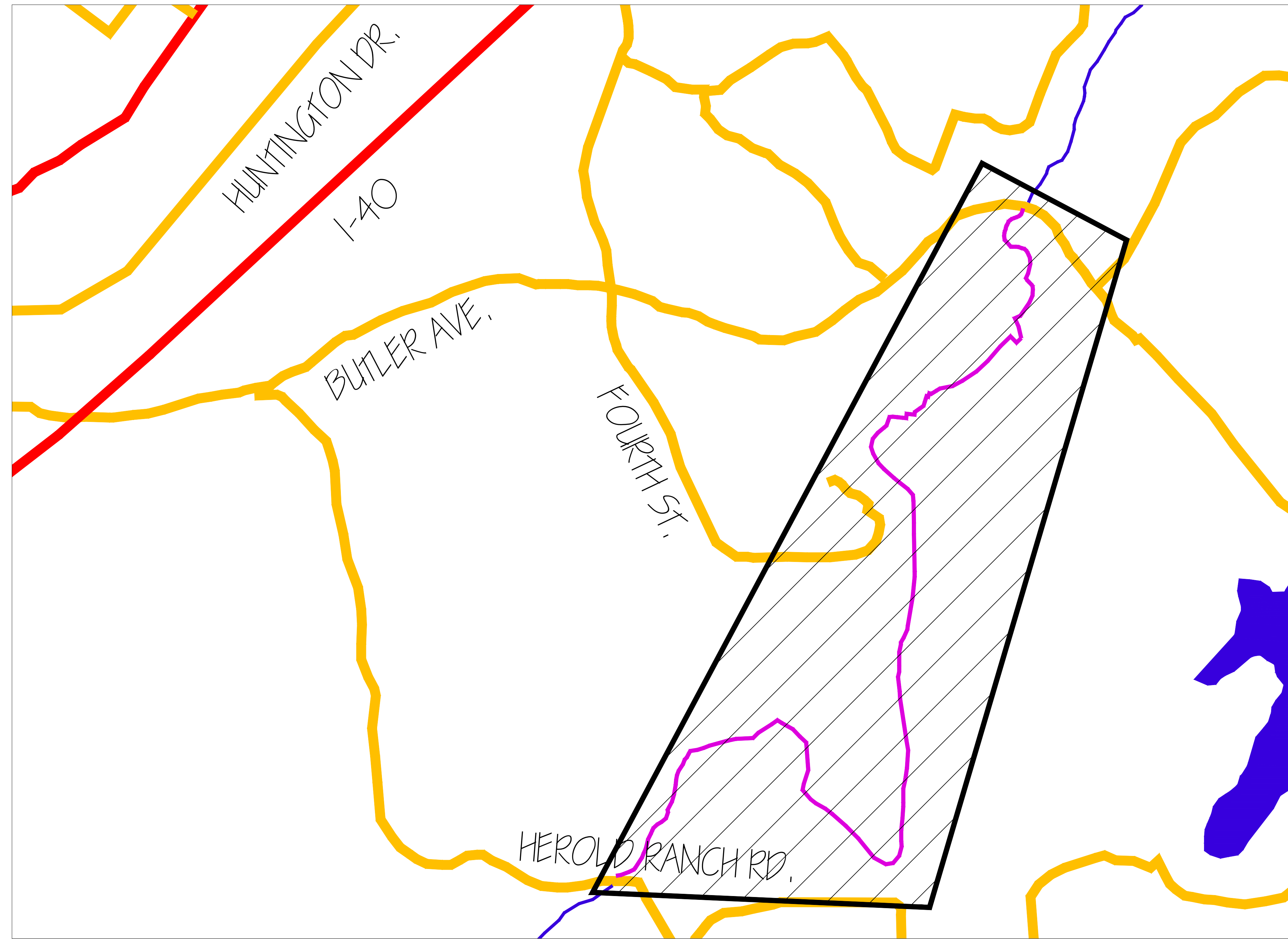
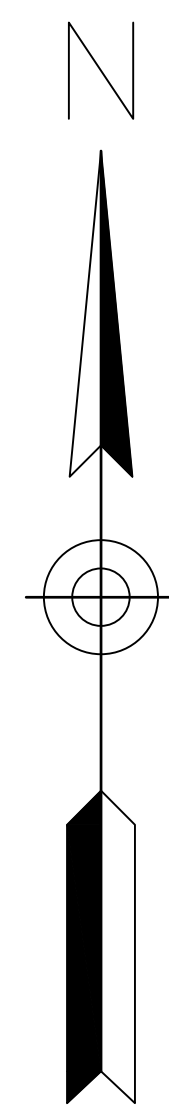


# RIO DE FLAG DRAINAGE STUDY




STATE MAP LEGEND:

- █ STATE BOUNDARY
- █ COUNTY BOUNDARY
- █ CITY BOUNDARY
- ★ PROJECT SITE



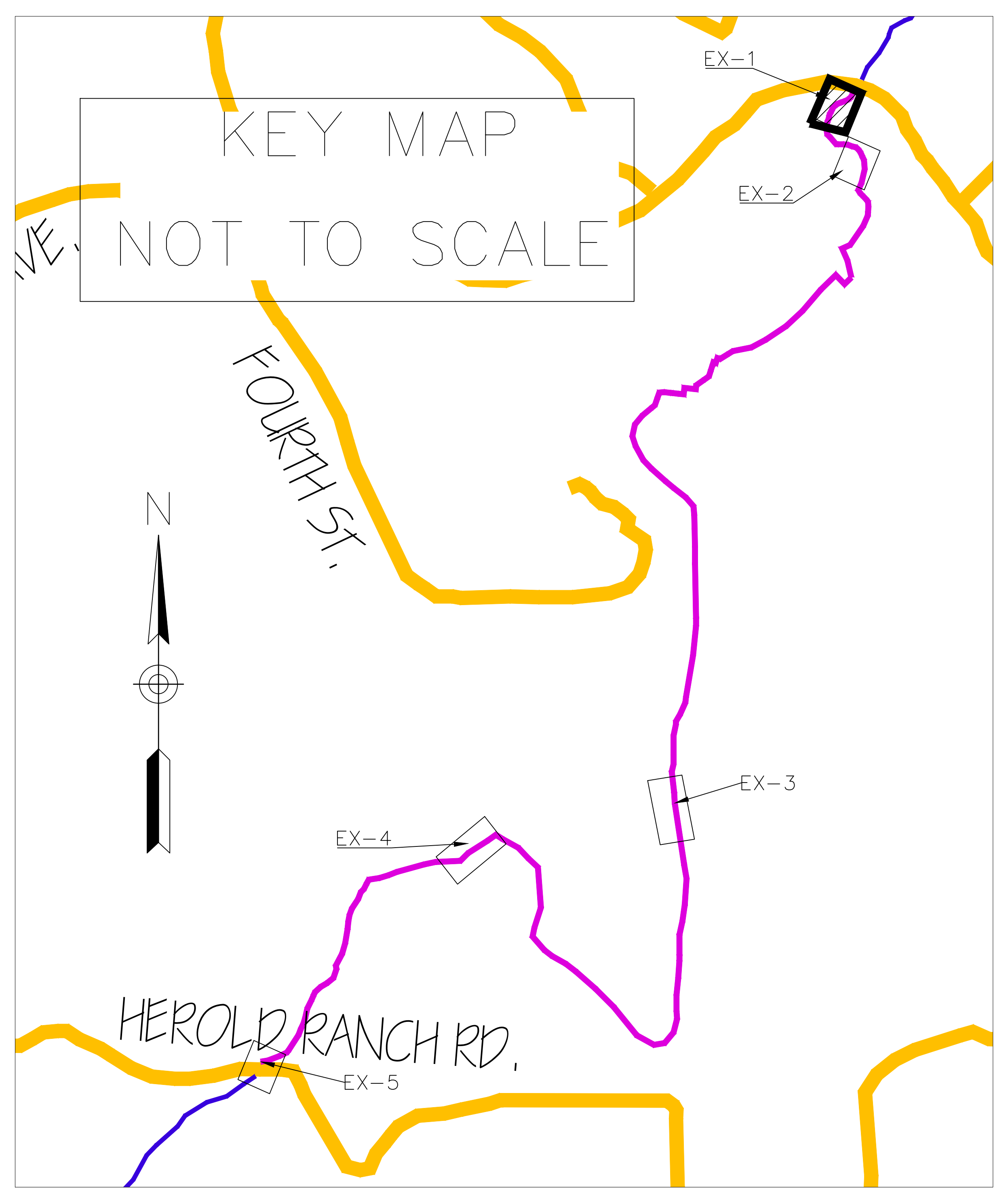
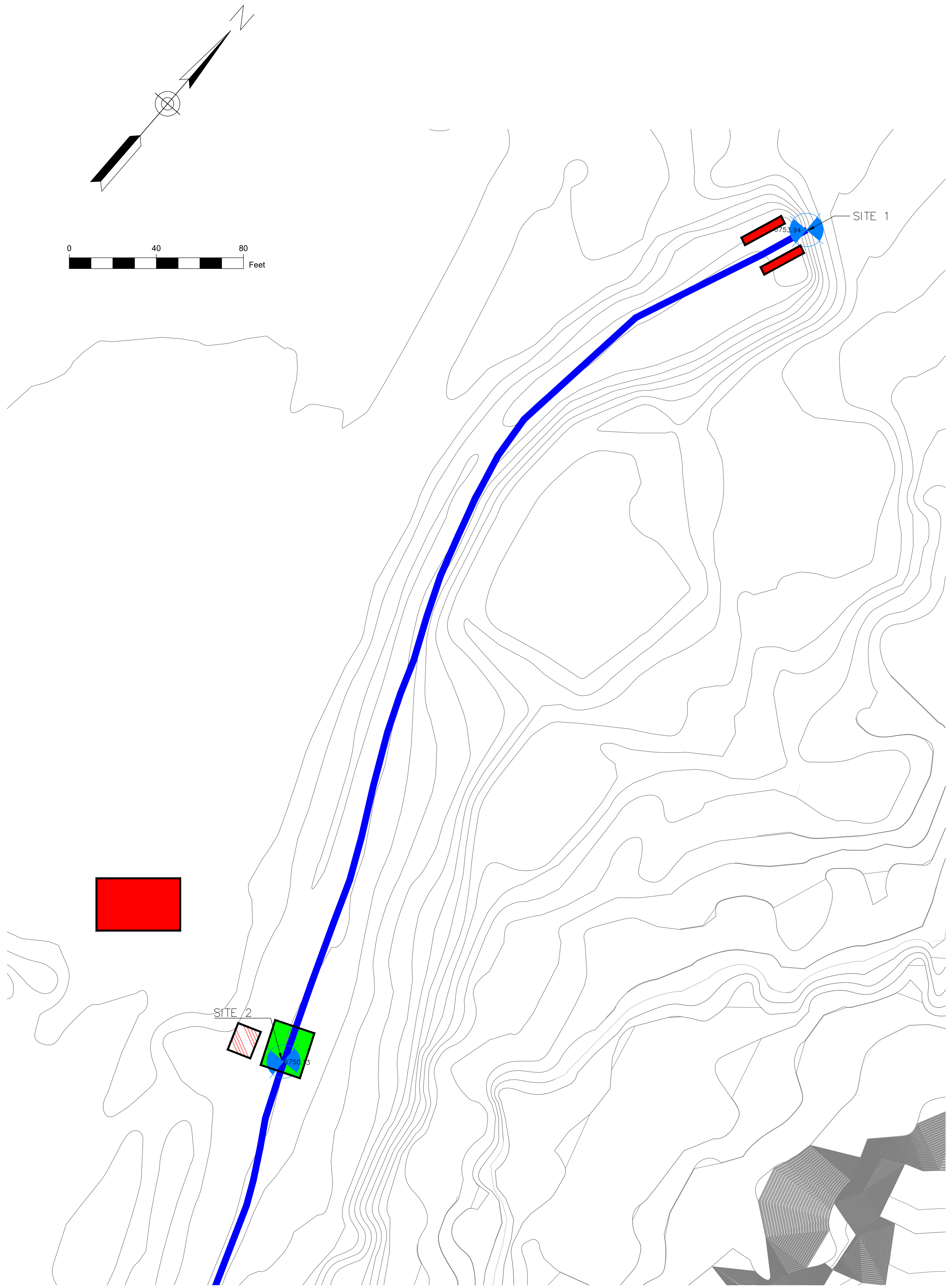
VICINITY MAP LEGEND:

- █ HIGHWAY
- █ LOCAL ROAD
- █ RIO DE FLAG
- █ STUDIED REACH
- REGION OF STUDY












REV. NO.	DATE	COMMENTS

DRAWN BY: <i>DHB</i>
CHECKED BY: <i>DRG</i>
DATE: <i>11/08/2021</i>
SCALE: <i>NOT TO SCALE</i>



LEGEND:

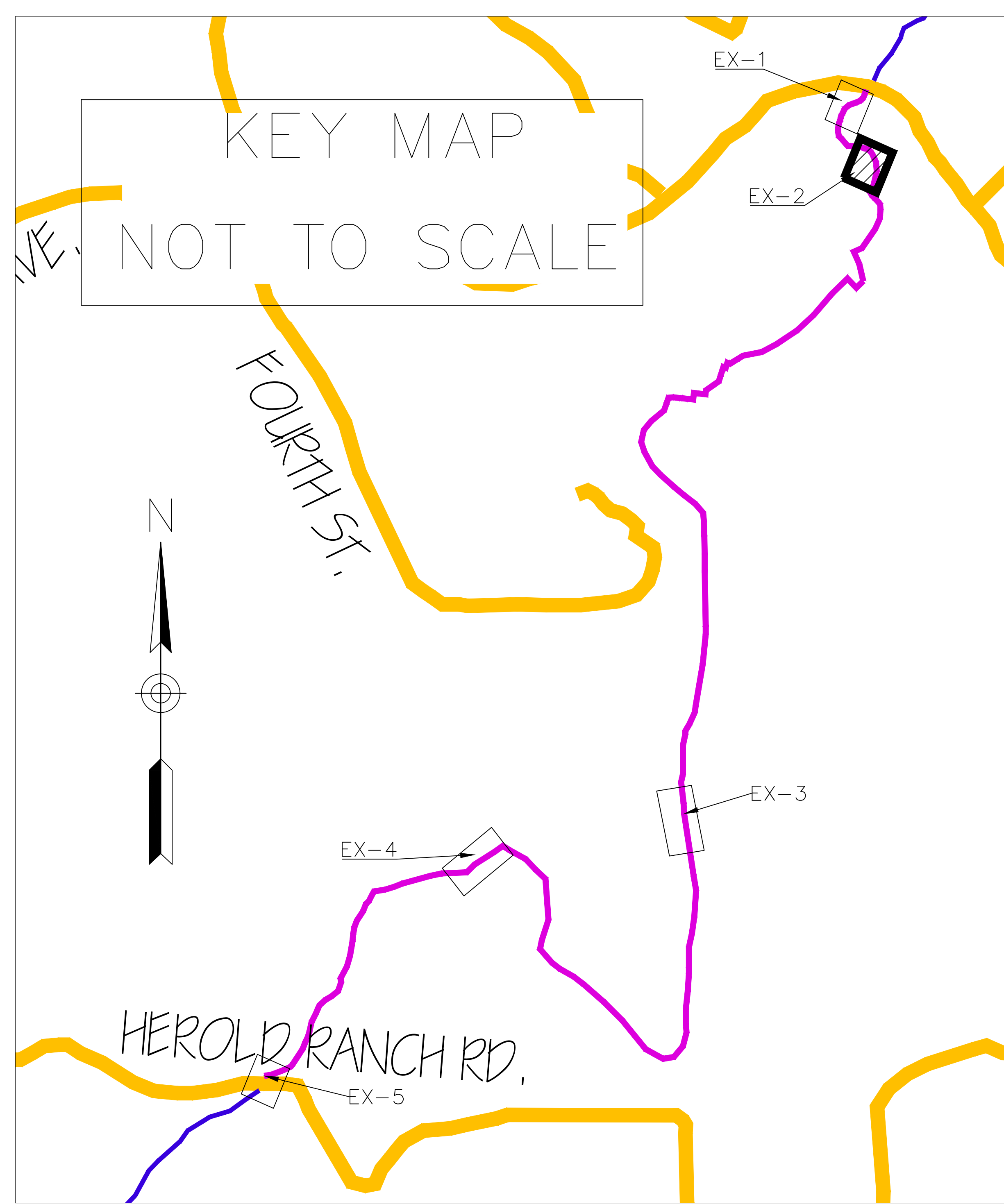
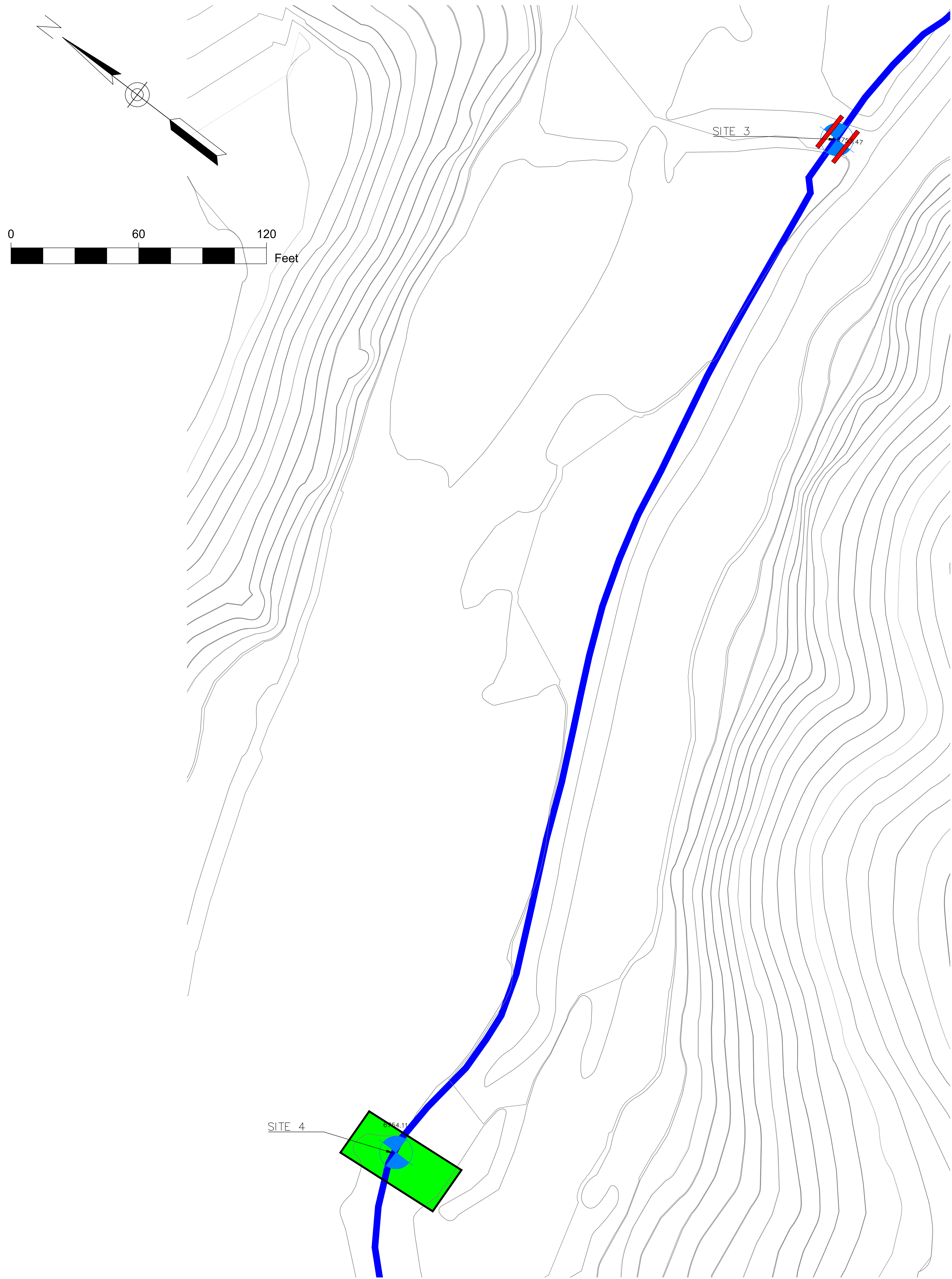
-  PROPOSED WEIR
-  EXISTING RIO DE FLAG
-  PROPOSED CHANNEL DIVERSION\*
-  PROPOSED AREA OF EXCAVATION
-  PROPOSED AREA OF FILL
-  PROPOSED TREE
-  POINT OF INTEREST
-  PROPOSED GARBAGE GRATE



REV	NO.	DATE	COMMENTS


DRAWN BY: *DHB*  
 CHECKED BY: *DRG*  
 DATE: *11/08/2021*  
 SCALE: *1" = 20'*

RIO DE FLAG RESTORATION  
 EX-1: SITE 1 & 2



LEGEND:

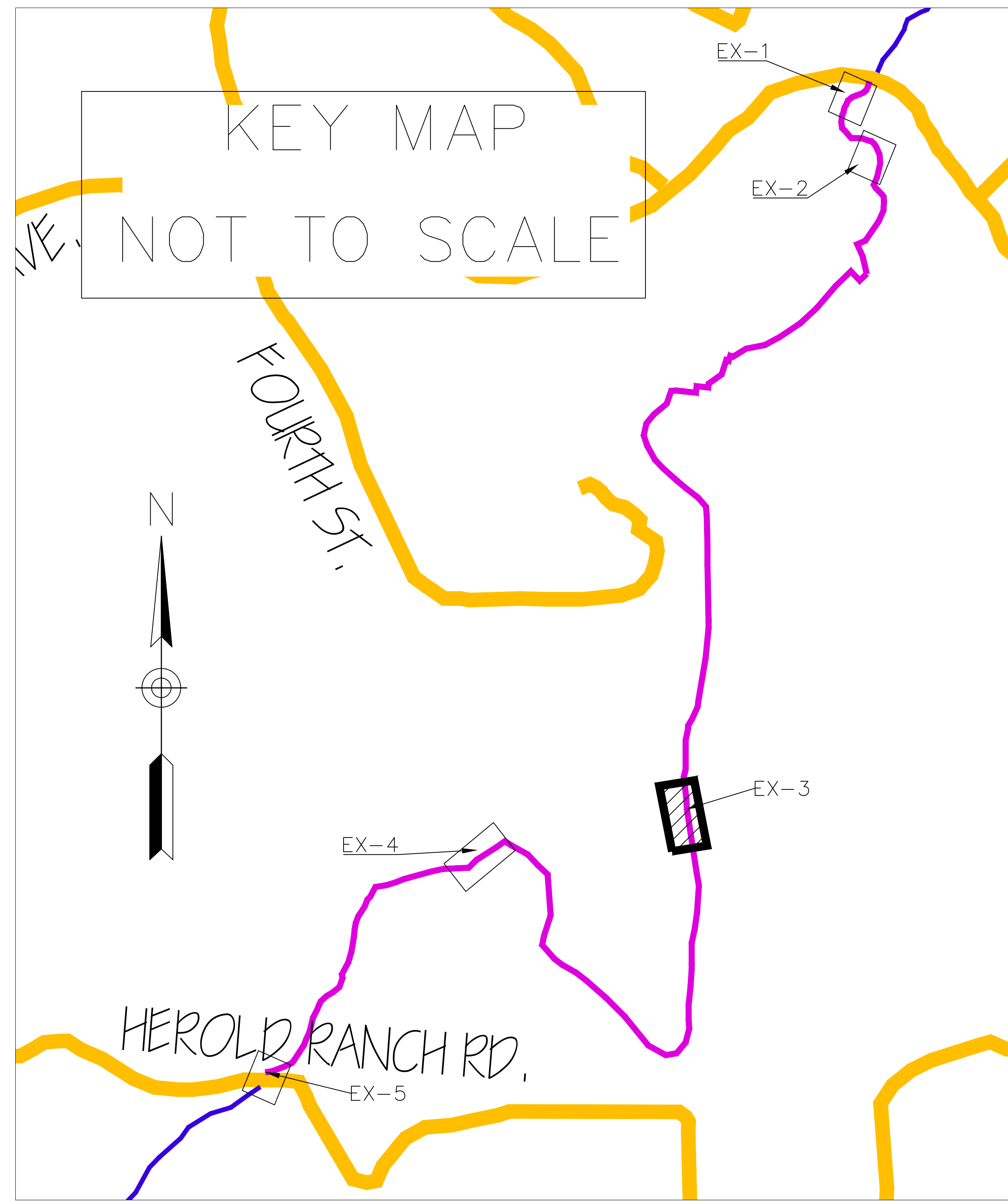
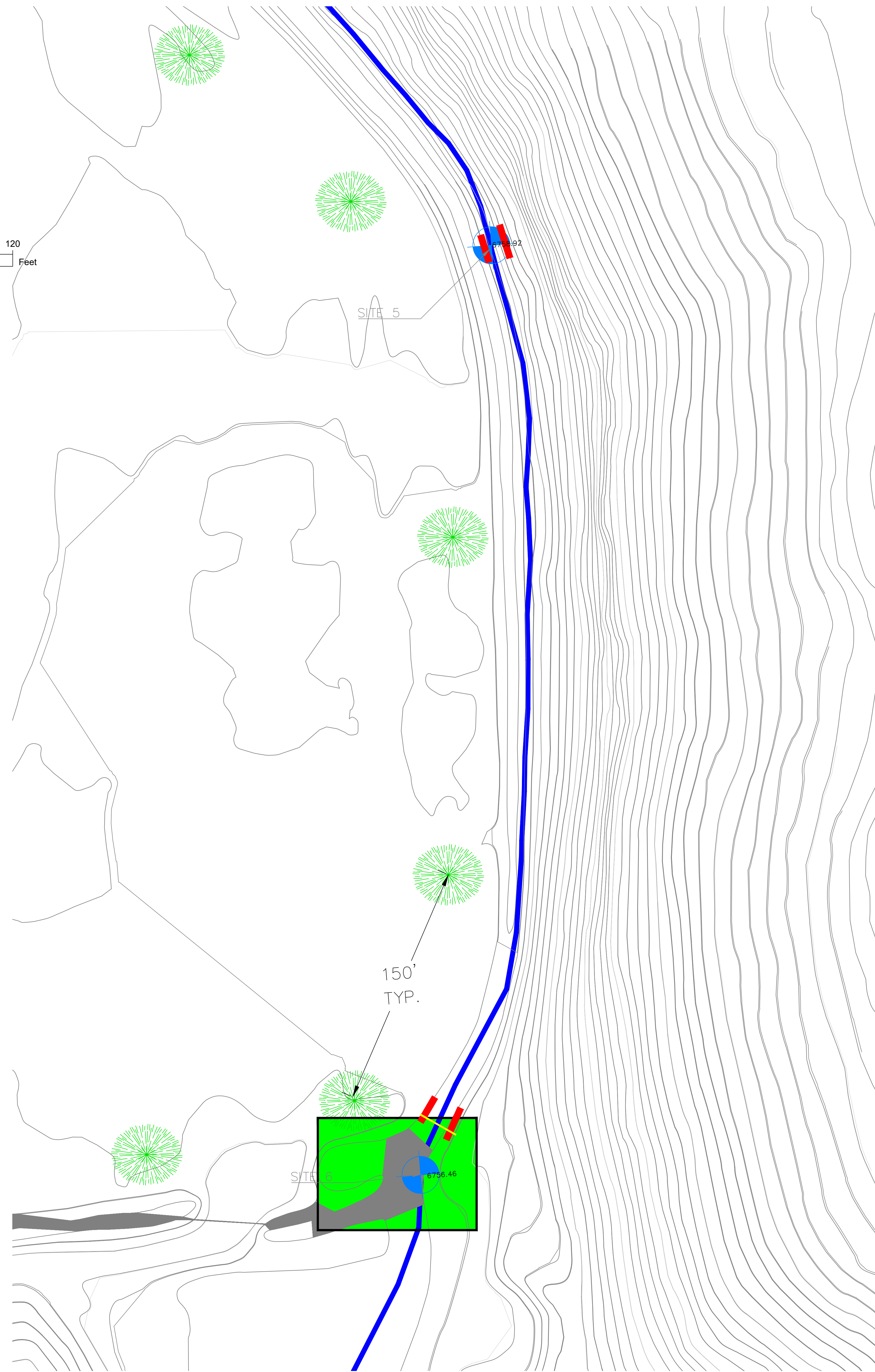
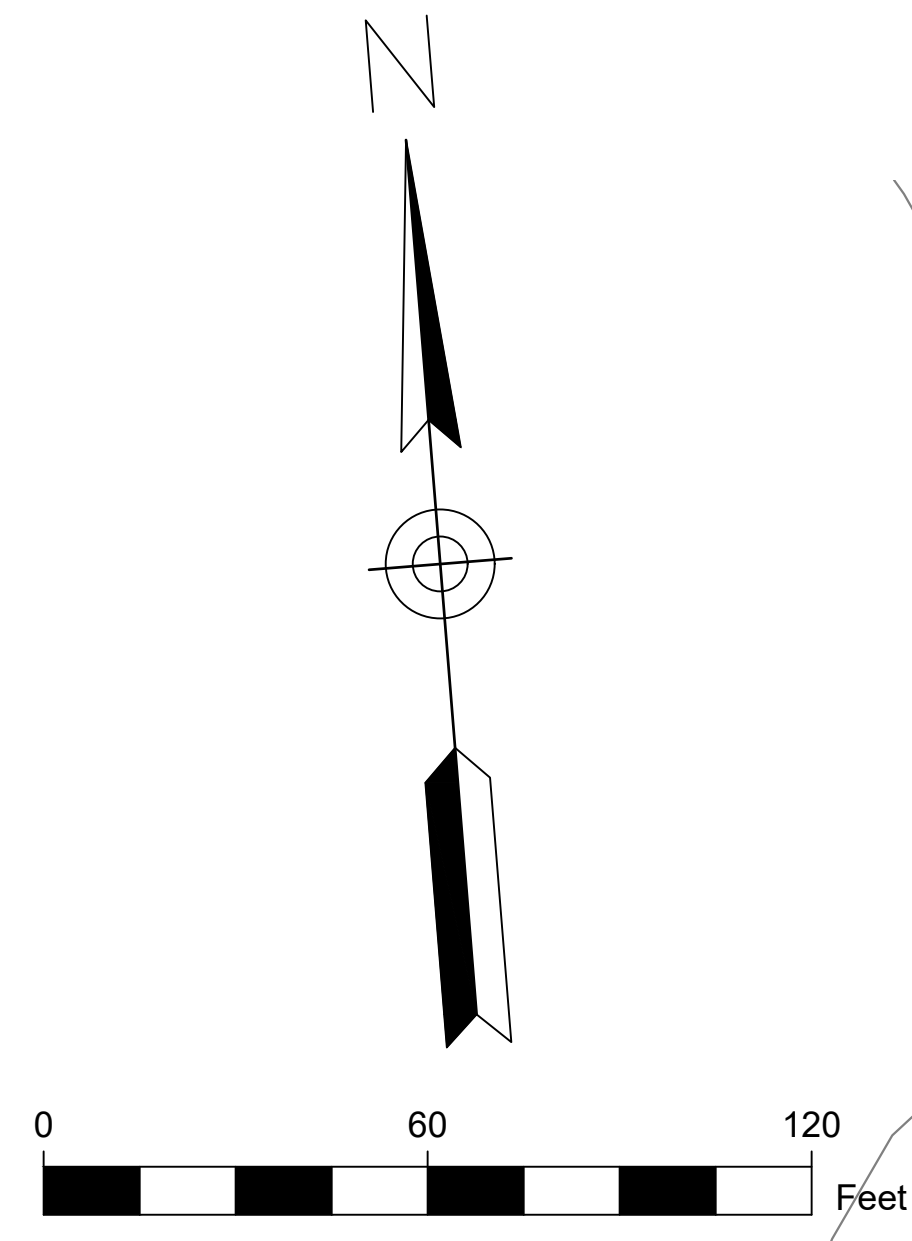
- PROPOSED WEIR
- EXISTING RIO DE FLAG
- PROPOSED CHANNEL DIVERSION\*
- PROPOSED AREA OF EXCAVATION
- PROPOSED AREA OF FILL
- PROPOSED TREE
- POINT OF INTEREST
- PROPOSED GARBAGE GRATE









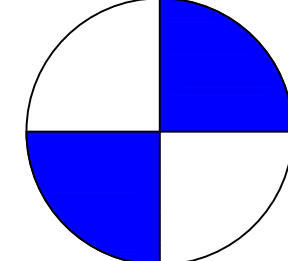

REV. NO.	DATE	COMMENTS


DRAWN BY: *DHB*  
 CHECKED BY: *DRG*  
 DATE: *11/08/2021*  
 SCALE: *1" = 20'*

**RIO DE FLAG RESTORATION**  
EX-2; SITE 3 & 4



LEGEND:

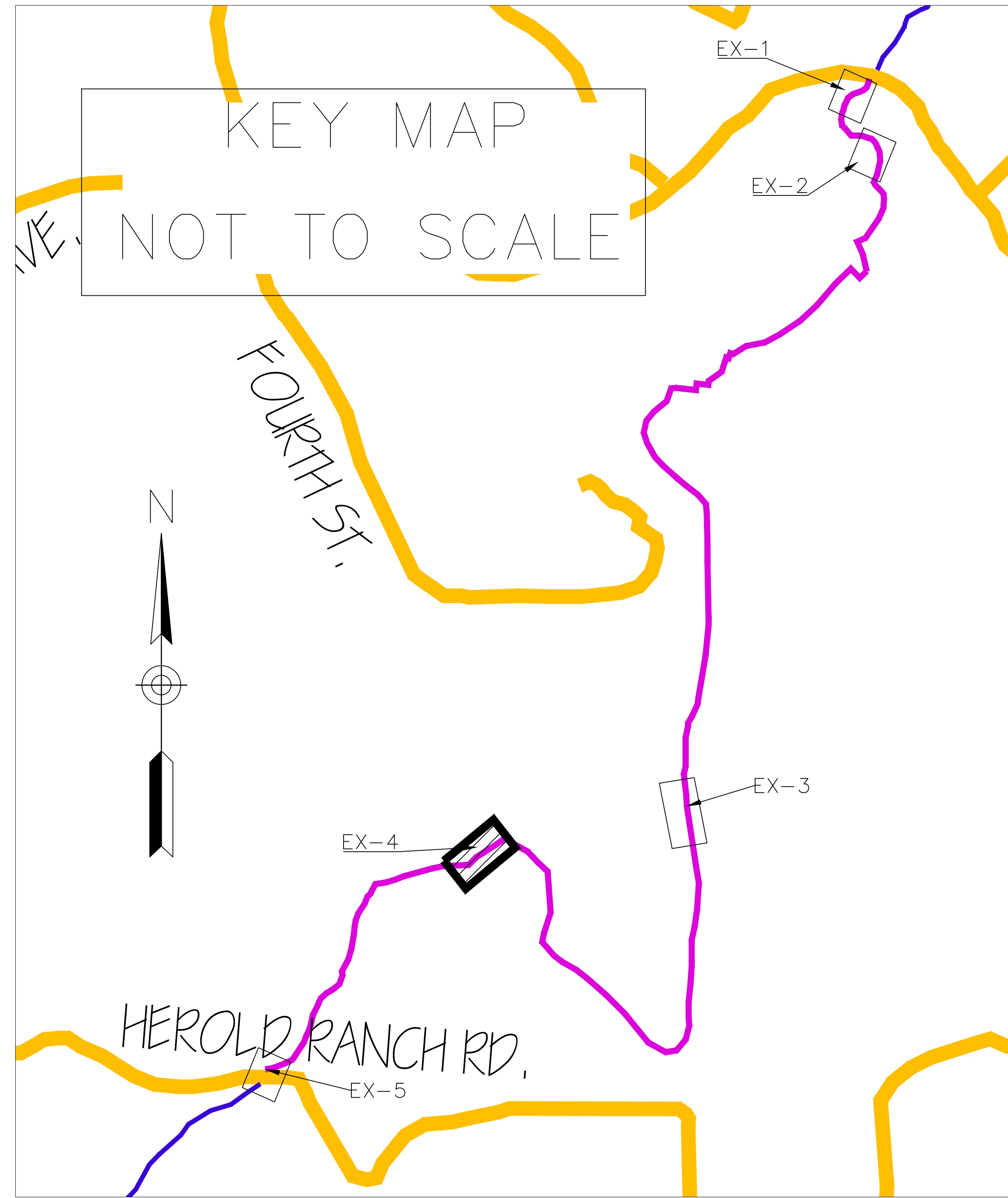

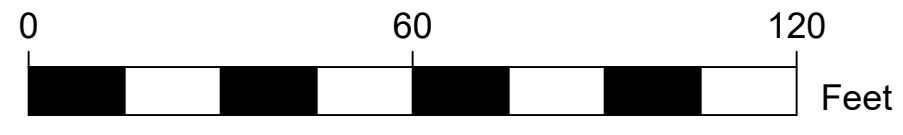
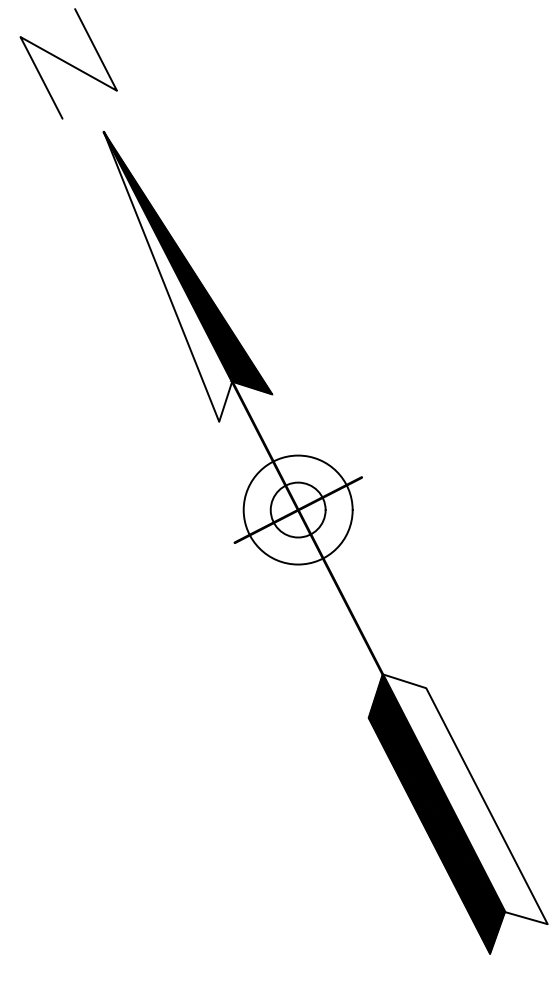
-  PROPOSED WEIR
-  EXISTING RIO DE FLAG
-  PROPOSED CHANNEL DIVERSION\*
-  PROPOSED AREA OF EXCAVATION
-  PROPOSED AREA OF FILL
-  PROPOSED TREE
-  POINT OF INTEREST
-  PROPOSED GARBAGE GRATE









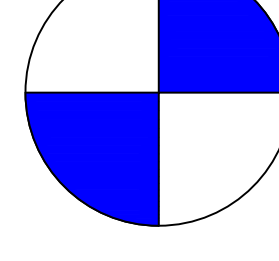

REV	NO.	DATE	COMMENTS


DRAWN BY: *DHB*  
 CHECKED BY: *DRG*  
 DATE: *11/08/2021*  
 SCALE: *1" = 30'*

RIO DE FLAG RESTORATION  
 EX-3: SITE 5 & 6



LEGEND:

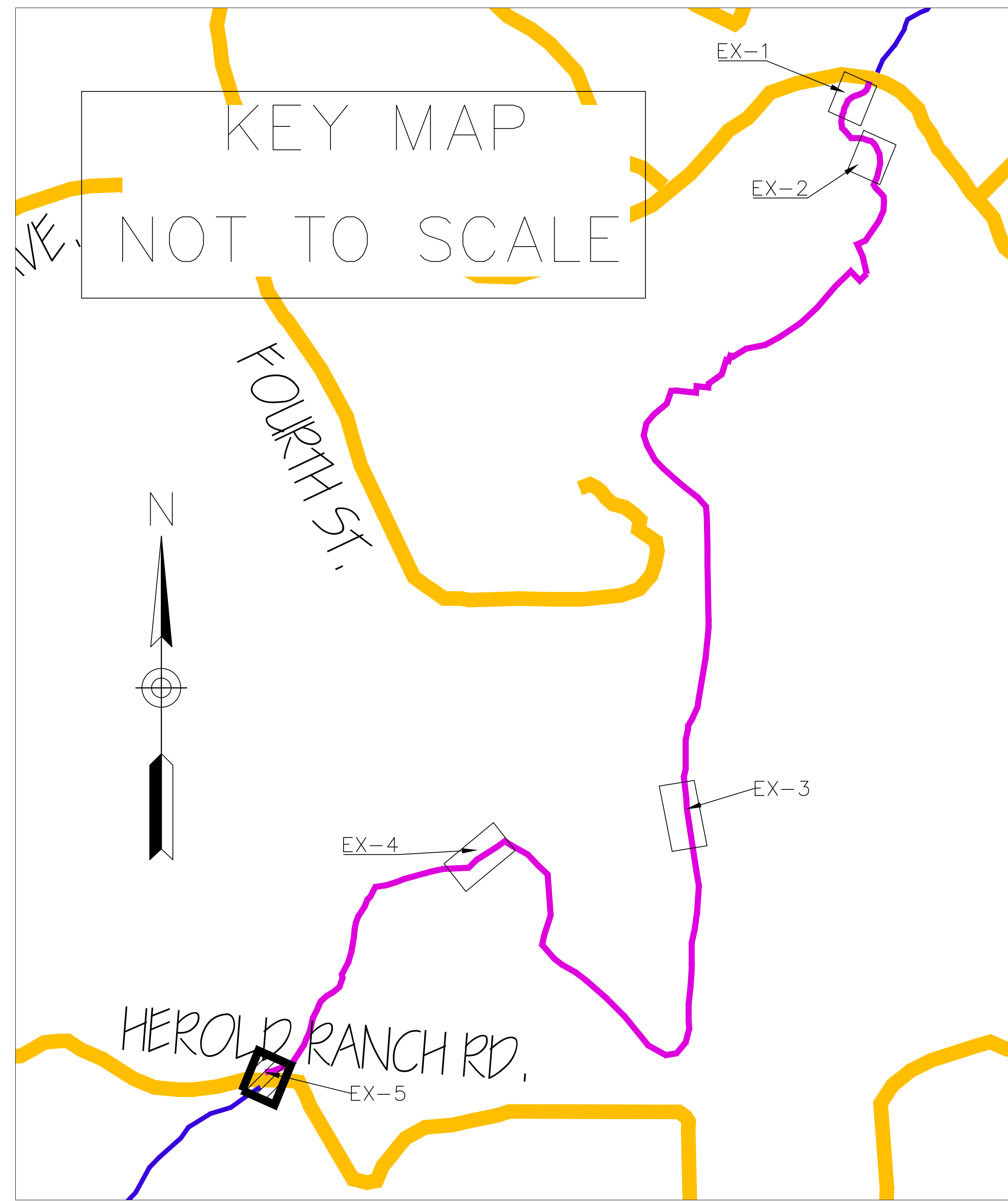
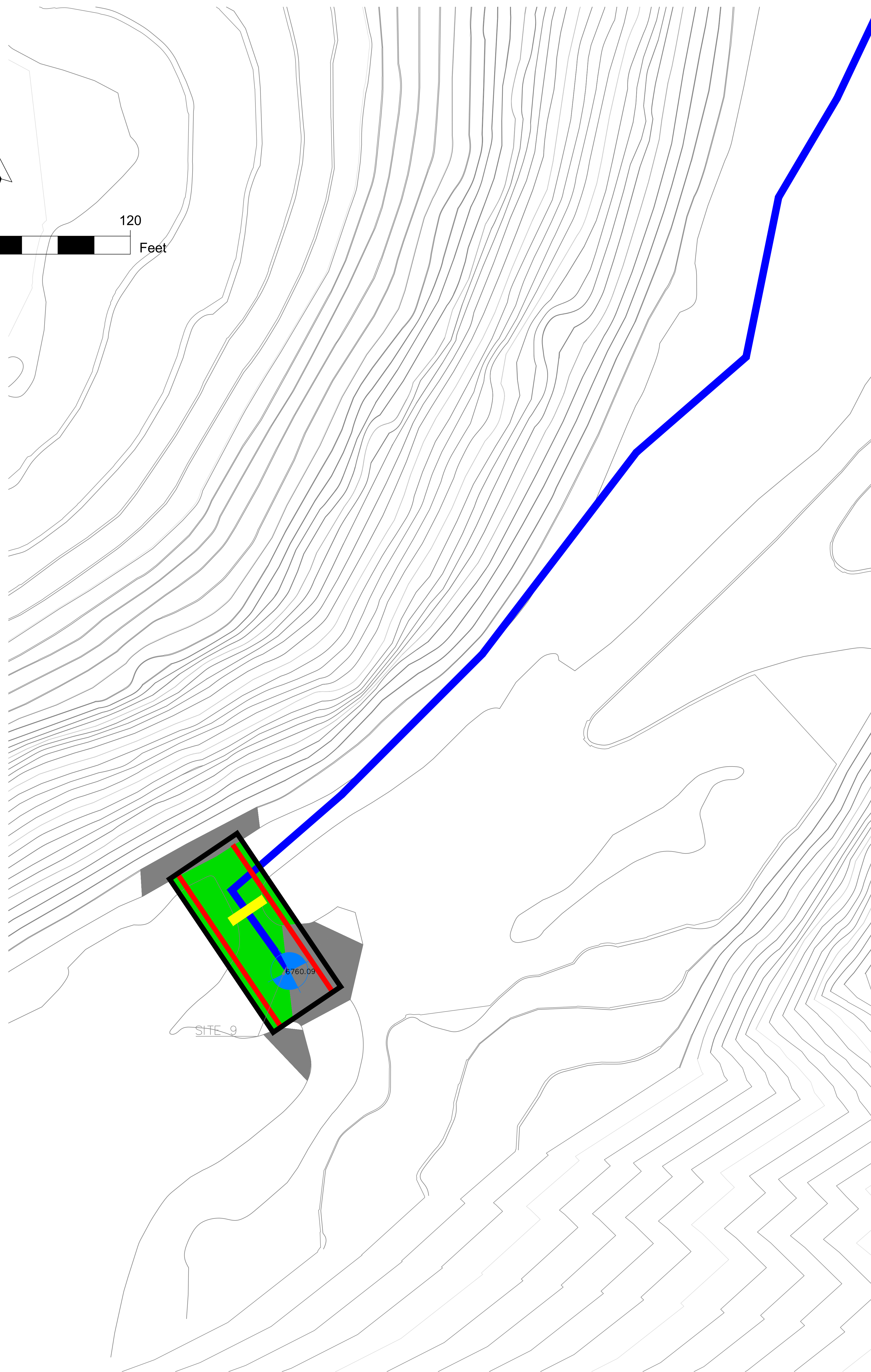
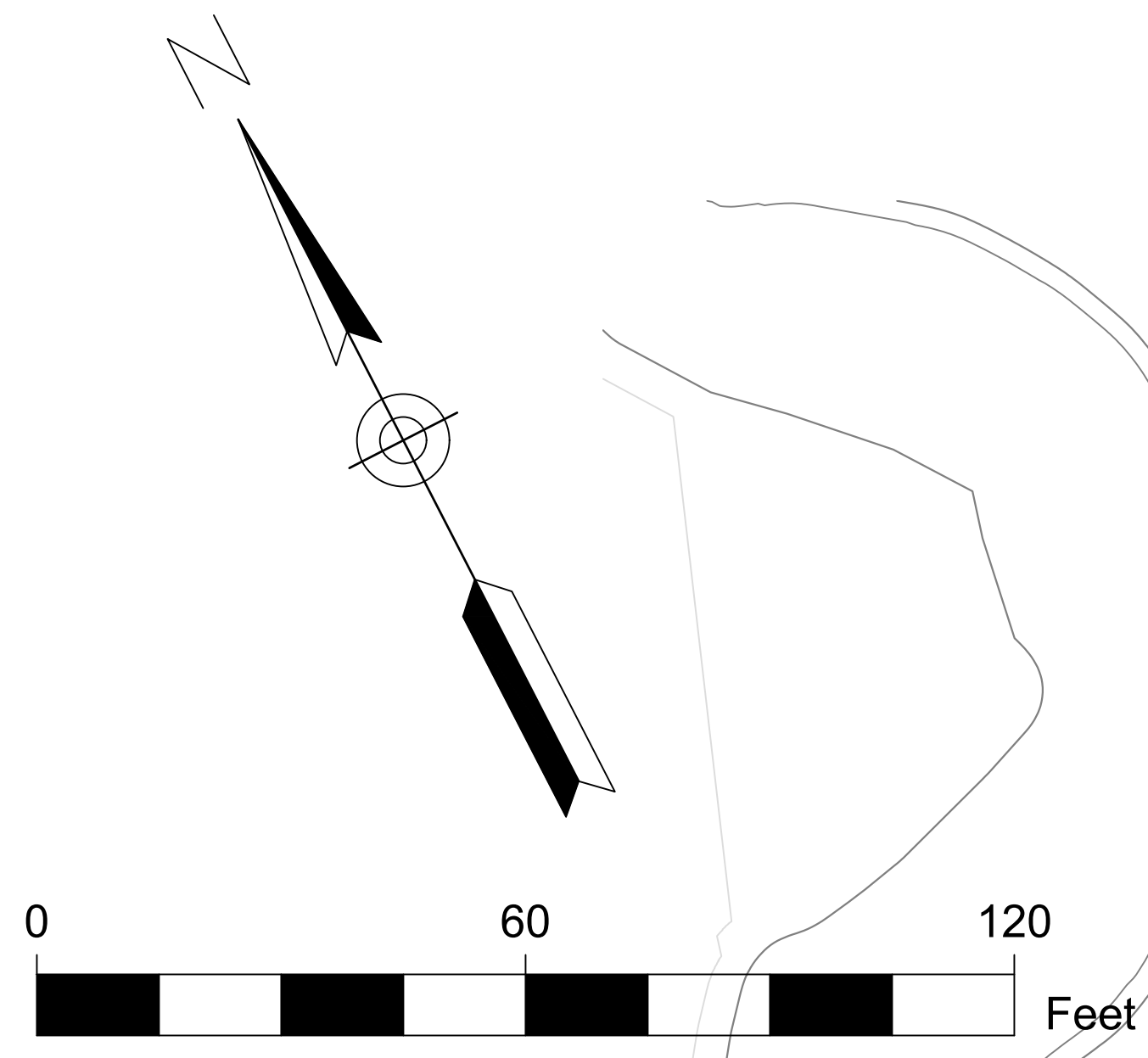
-  PROPOSED WEIR
-  EXISTING RIO DE FLAG
-  PROPOSED CHANNEL DIVERSION\*
-  PROPOSED AREA OF EXCAVATION
-  PROPOSED AREA OF FILL
-  PROPOSED TREE
-  POINT OF INTEREST
-  PROPOSED GARBAGE GRATE



REV. NO.	DATE	COMMENTS









DRAWN BY: *DHB*  
 CHECKED BY: *DRG*  
 DATE: 11/08/2021  
 SCALE: 1" = 30'


RIO DE FLAG RESTORATION  
 EX-4: SITE 7 & 8



KEY MAP  
NOT TO SCALE

LEGEND:

-  PROPOSED WEIR
-  EXISTING RIO DE FLAG
-  PROPOSED CHANNEL DIVERSION
-  PROPOSED AREA OF EXCAVATION
-  PROPOSED AREA OF FILL
-  PROPOSED TREE
-  POINT OF INTEREST
-  PROPOSED GARBAGE GRATE



REV. NO.	DATE	COMMENTS

DRAWN BY: *DHB*  
 CHECKED BY: *DRG*  
 DATE: *11/08/2021*  
 SCALE: *1" = 20'*

RIO DE FLAG RESTORATION  
 EX-5: SITE 9